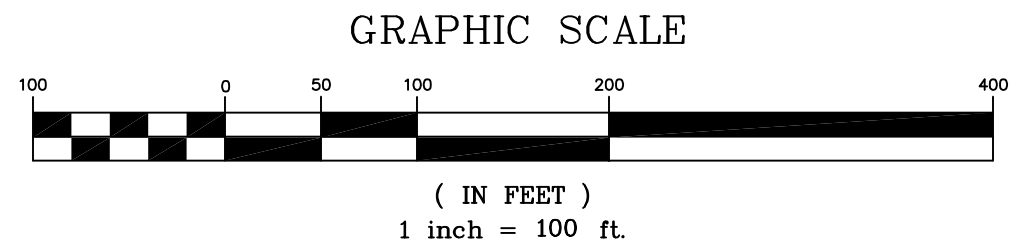


Line	Length	Bearing
L1	11.66	S38°39'45\"/>


Certificate of Accuracy
 I certify that this plat accurately depicts a true and correct survey made under my direct supervision, that it meets the accuracy required by the planning commission, and that corner monuments have been placed as shown hereon, to the specifications of the regional planning commission. I hereby certify that this is a category II survey and the ratio of precision of the unadjusted survey is 1:7500 as shown hereon.

This is to certify that I have consulted the Federal Insurance Administration flood hazard boundary map and the property shown is not located in a special flood hazard area except where otherwise shown.



Date _____
 Timothy J. Howell RLS #2263

Curve	Length	Radius	Delta	Tangent	Chord
C1	14.22'	422.00'	1°55'52\"/>		

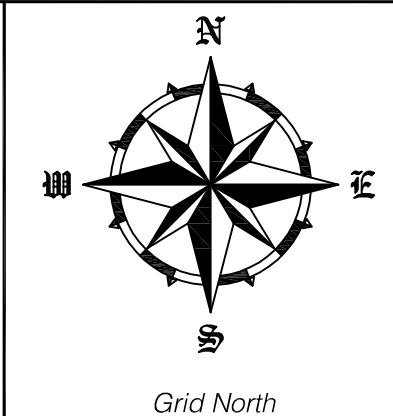


Timothy J Howell RLS #2263
 227 Court Avenue
 Sevierville, TN 37862
 Cell (865) 742-2557
 Fax (865) 908-8111
 tim@tnlds.com

Summit View

A 37 unit Horizontal Property Regime
 (T.C.A. 66-27-101, et seq.)

- Notes:**
- △ Existing Iron Pin
 - Set 5/8" Iron Pin
 - Tree
 - Calculated Point
 - Other
- Contour / Coordinate Basis
 USGS 1:24,000 10m DEM
 Coordinate Base
 UTM Zone 17
 Units: US Foot
 Horizontal Datum NAD 27
 Vertical Datum NGVD 29
 10' Contour Interval



Owner:
 Allen Hood
 1529 Tanbark Way
 Sevierville, TN 37876
 (865) 654-6526

Showing property of Hood and Incred-I-Builders
 Located in the 13th civil district of Sevier County, Tennessee.
 For source of title, see Wdb. 1781 & 2438, Pg. 204 & 824
 Tax Map 85 Parcels 56.00 & 56.06
 April 19, 2006 Rev: September 21, 2006
 Scale: 1" = 100'

Project: Summit View	Drawing: Summit View
-------------------------	-------------------------